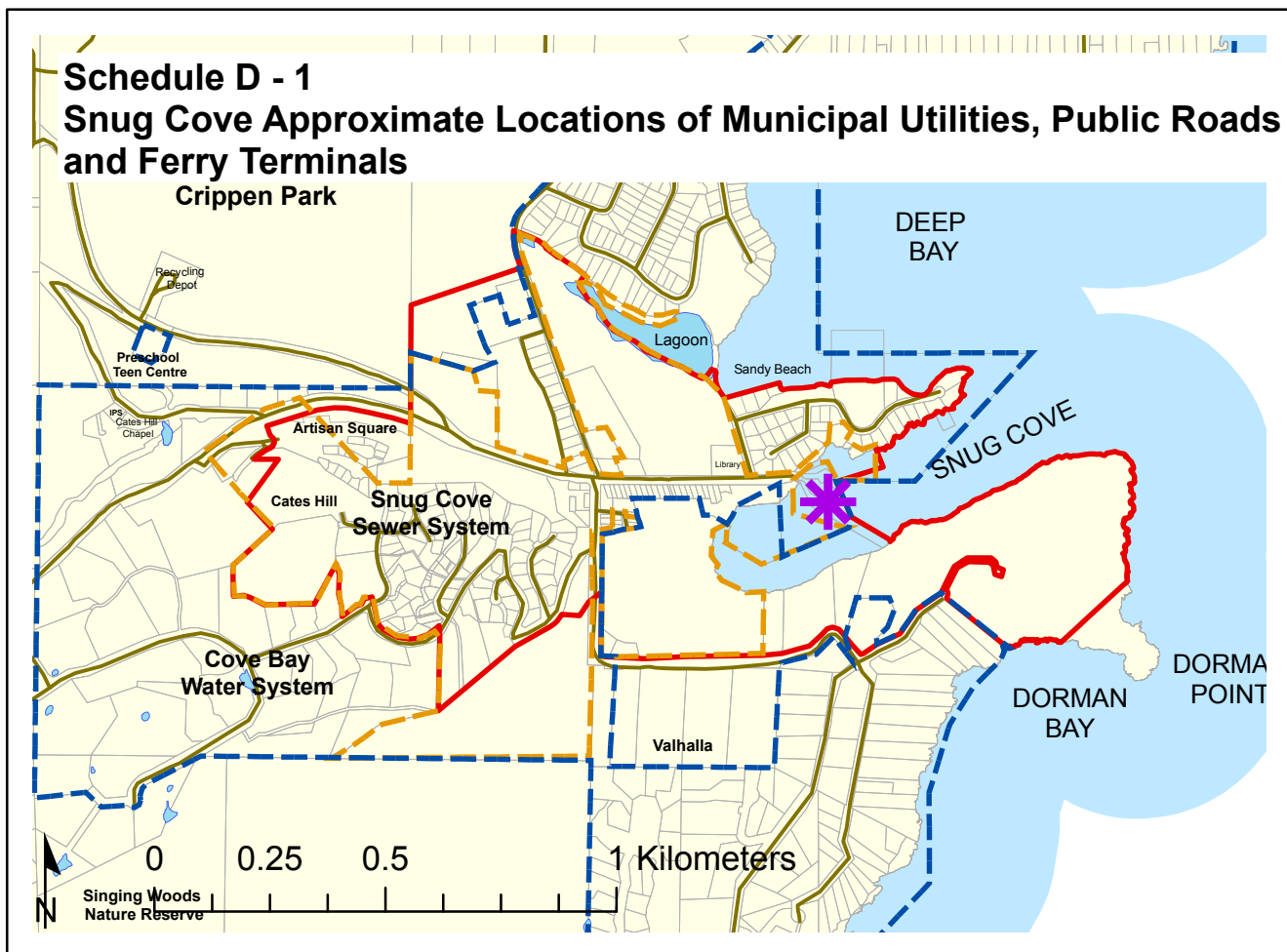
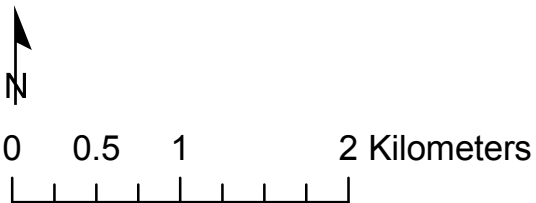
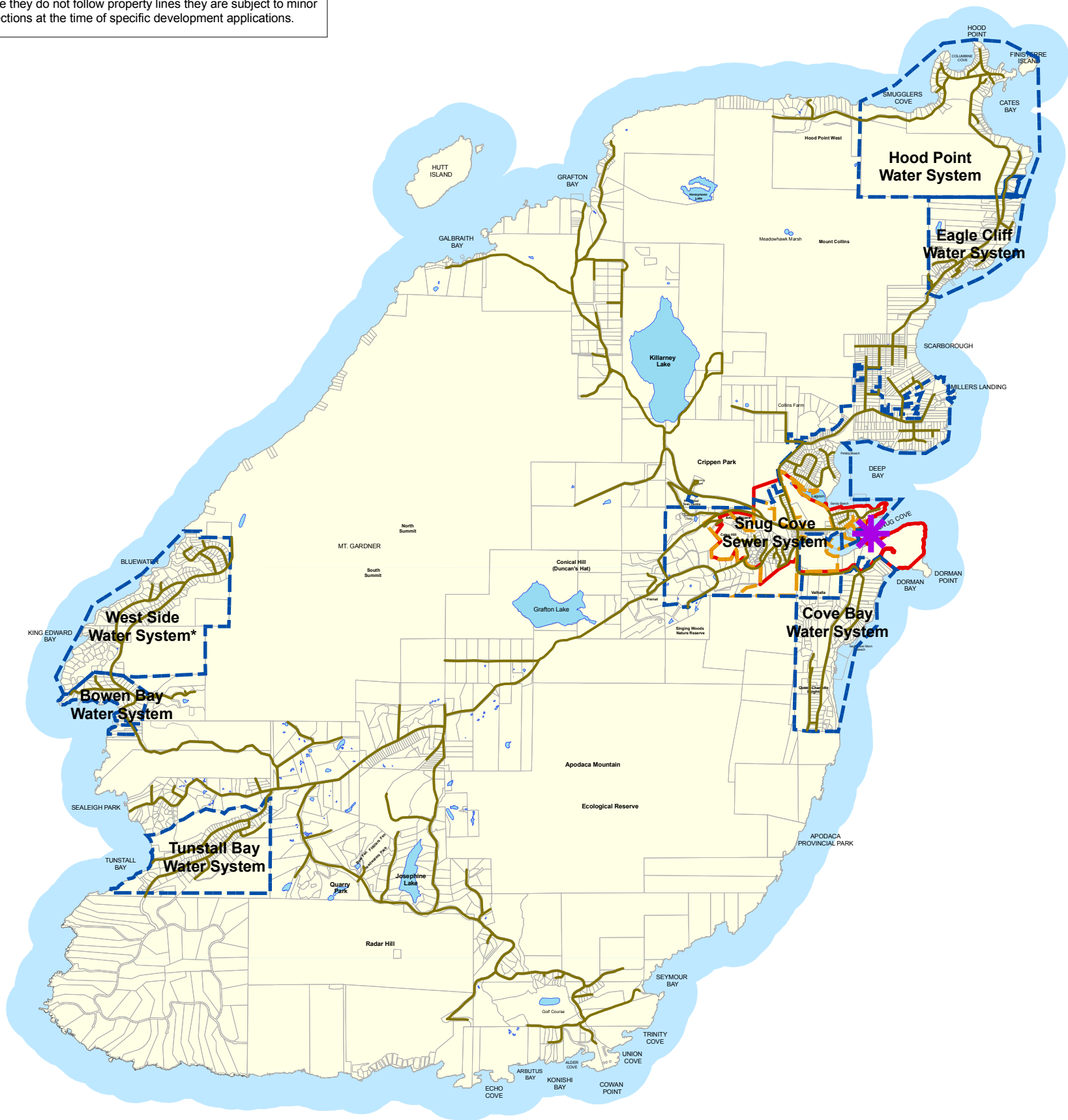


Note: All boundaries and locations are approximate; where they do not follow property lines they are subject to minor corrections at the time of specific development applications.



- Public Roads
- Ferry Dock
- Snug Cove Village Boundary
- Municipal Water System
- Municipal Sewer System

**Bowen Island Municipality  
Official Community Plan  
Bylaw No. 282, 2010**

**Schedule D  
Approximate Locations of  
Municipal Utilities, Public  
Roads and Ferry Terminals**

\* West Side Water System serves both the Blue Water Park and King Edward Bay Local Service Areas.