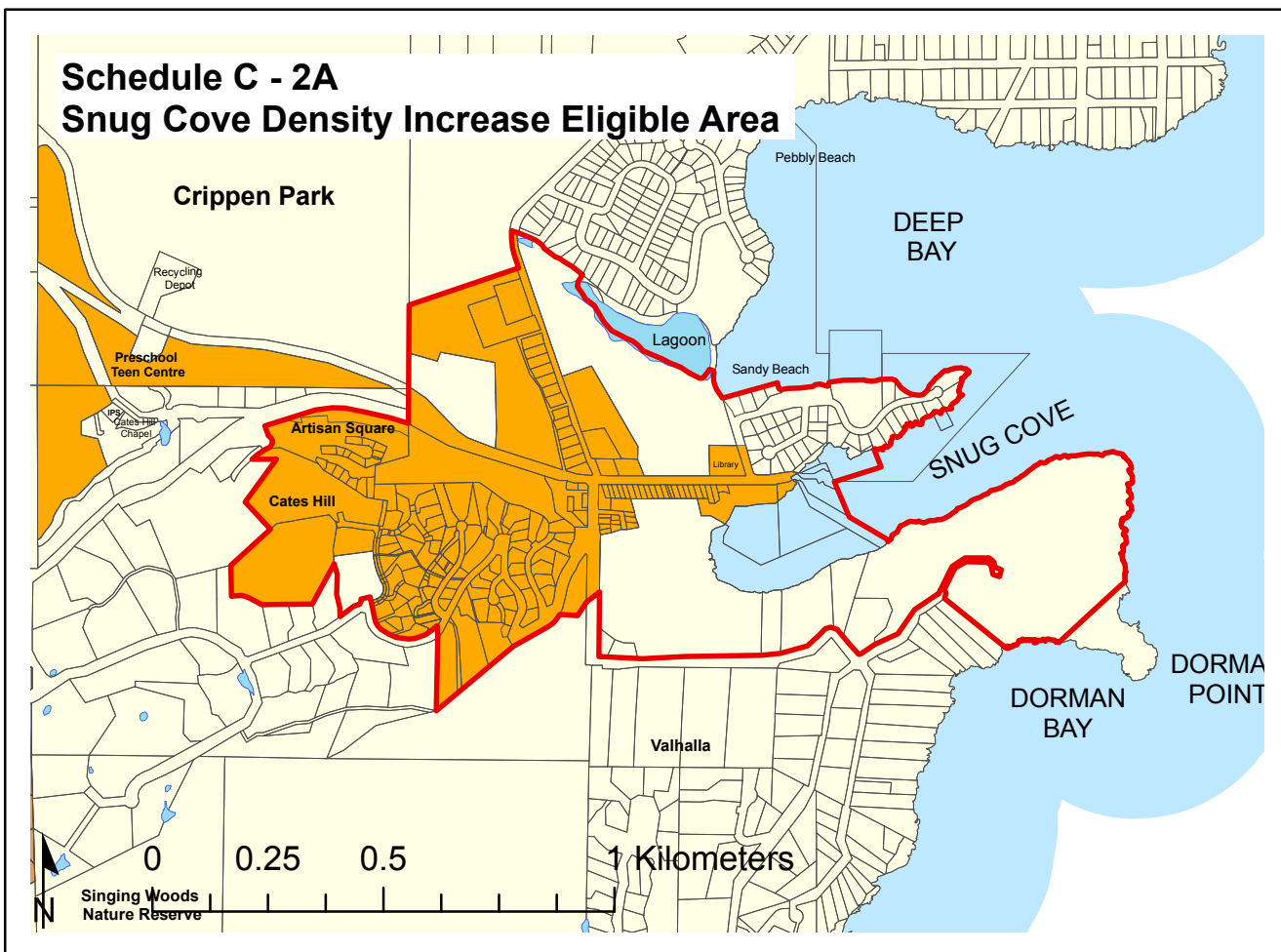
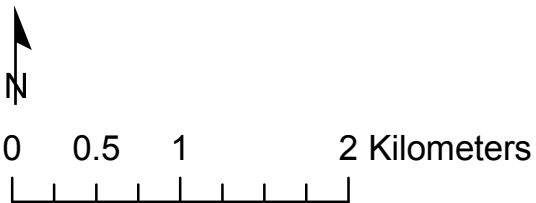
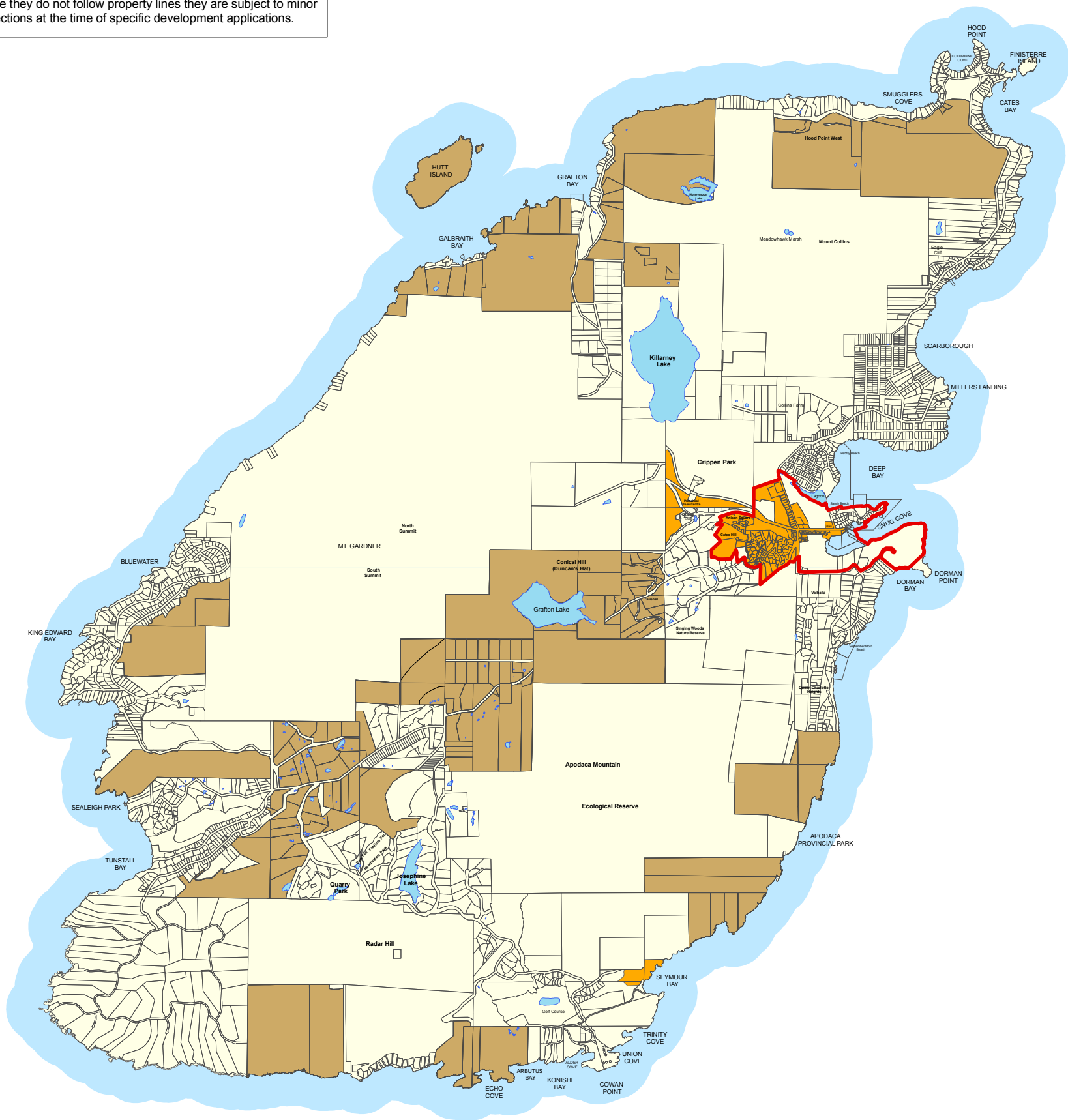


Note: All boundaries and locations are approximate; where they do not follow property lines they are subject to minor corrections at the time of specific development applications.



- Donor Area
- Density Increase Eligible Area
- Snug Cove Village Boundary

**Bowen Island Municipality  
Official Community Plan  
Bylaw No. 282, 2010**

**Schedule C - 2  
Donor Lands and Density  
Increase Eligible Lands**

August 16, 2011