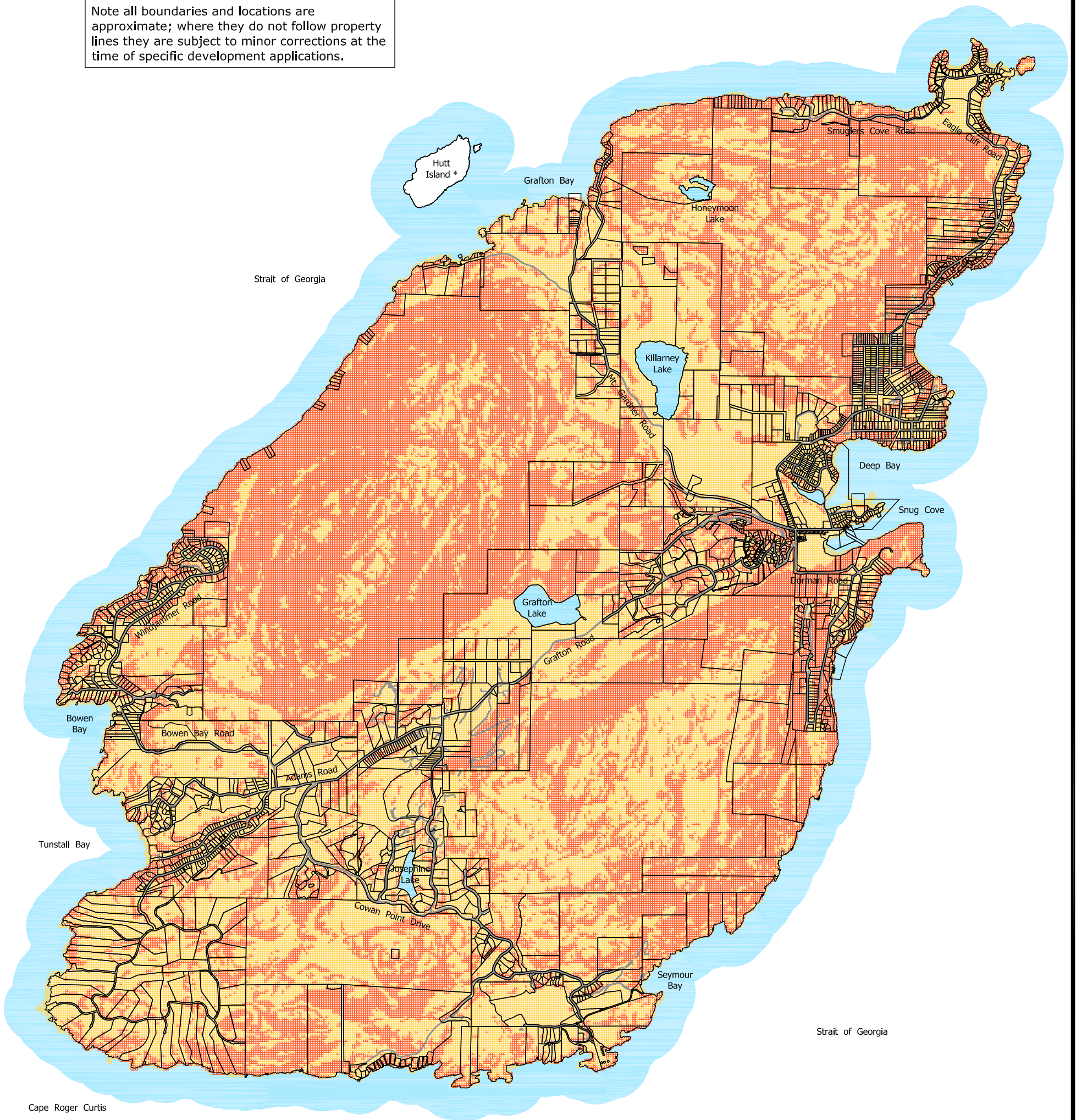




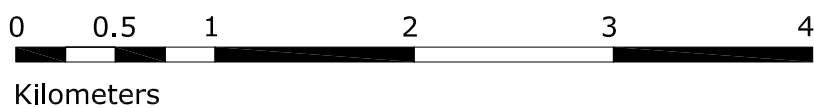
Strait of Georgia

Note all boundaries and locations are approximate; where they do not follow property lines they are subject to minor corrections at the time of specific development applications.



Legend

-  Slopes 0-30%
-  Steep Slopes (30% and up)



LIDAR survey data provided by Terra Remote Sensing Inc.
Survey date: Sept. 2005

* No data available for Hutt Island

Bowen Island Municipality
Official Community Plan
Bylaw No. 282, 2010

Schedule B-2
Steep Slope
Development Permit Areas