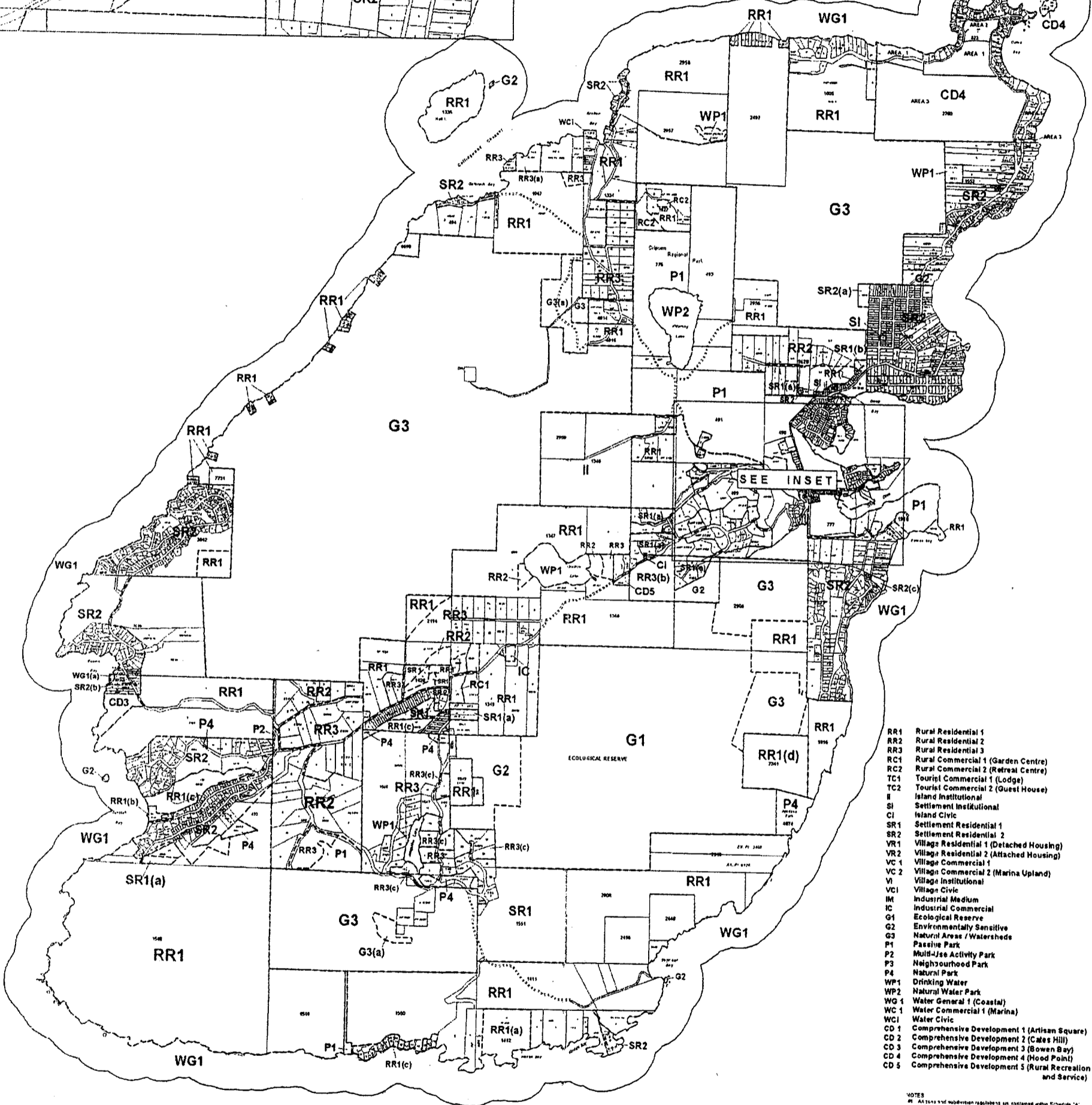
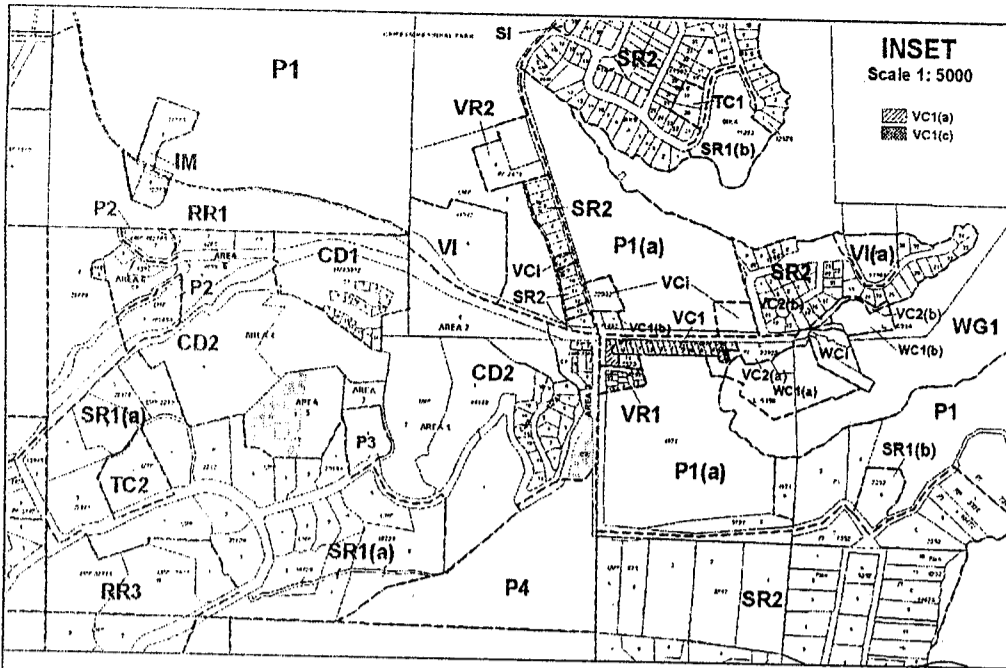


BOWEN ISLAND MUNICIPALITY
LAND USE BYLAW No. 57, 2002

Schedule B - LAND USE MAP



- RR1 Rural Residential 1
- RR2 Rural Residential 2
- RR3 Rural Residential 3
- RC1 Rural Commercial 1 (Garden Centre)
- RC2 Rural Commercial 2 (Retail Centre)
- TC1 Tourist Commercial 1 (Lodge)
- TC2 Tourist Commercial 2 (Guest House)
- I Island Institutional
- SI Settlement Institutional
- CI Island Civic
- SR1 Settlement Residential 1
- SR2 Settlement Residential 2
- VR1 Village Residential 1 (Detached Housing)
- VR2 Village Residential 2 (Attached Housing)
- VC1 Village Commercial 1
- VC2 Village Commercial 2 (Marina Upland)
- VI Village Institutional
- VCI Village Civic
- IM Industrial Medium
- IC Industrial Commercial
- ECOLOGICAL RESERVE
- G2 Environmentally Sensitive
- G3 Natural Areas / Watersheds
- P1 Passive Park
- P2 Multi-Use Activity Park
- P3 Neighbourhood Park
- P4 Natural Park
- WG1 Drinking Water
- WP1 Drinking Water Park
- WP2 Natural Water Park
- WG1 Water General 1 (Coastal)
- WC1 Water Commercial 1 (Marina)
- WCI Water Civic
- CD1 Comprehensive Development 1 (Artisan Square)
- CD2 Comprehensive Development 2 (Coles Hill)
- CD3 Comprehensive Development 3 (Bowen Bay)
- CD4 Comprehensive Development 4 (Hood Point)
- CD5 Comprehensive Development 5 (Rural Recreation and Service)

NOTES

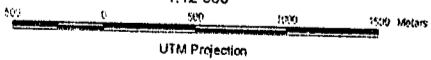
#1 All lots and subdivision regulations are contained within Schedule "A" of Bylaw No. 57.

#2 Unless specifically noted, roads may be used for all uses listed in Section 3.2 of Schedule "A" of Bylaw No. 57.

#3 All water bodies are shown within the boundary of the "V" zone as shown on the map.

#4 All proposed roads, water and sewer are shown on the map.

1:12 500



BOWEN ISLAND

BOWEN ISLAND MUNICIPALITY

SCHEDULE B
LAND USE MAP

PLOT DATE: Jun 7, 2002